

gvSIG Mini

gvSIG Mini is a map viewer for mobile phones with access to free tiled map services and WMS/-C plus TMS

Technical Aspects

- **R&D** Project
- Programming Language: **Java ME CLDC** y **Android**
- Versions for mobile phones: **Android, Java Me** and **Blackberry**
- License **GPL/GNU**
- Services of **OSM: YOURS** and **NAME FINDER**
- Standares **OGC** Support
- **GPS** Support
- Focused on **Android Market**

www.gvsigmini.org



Features

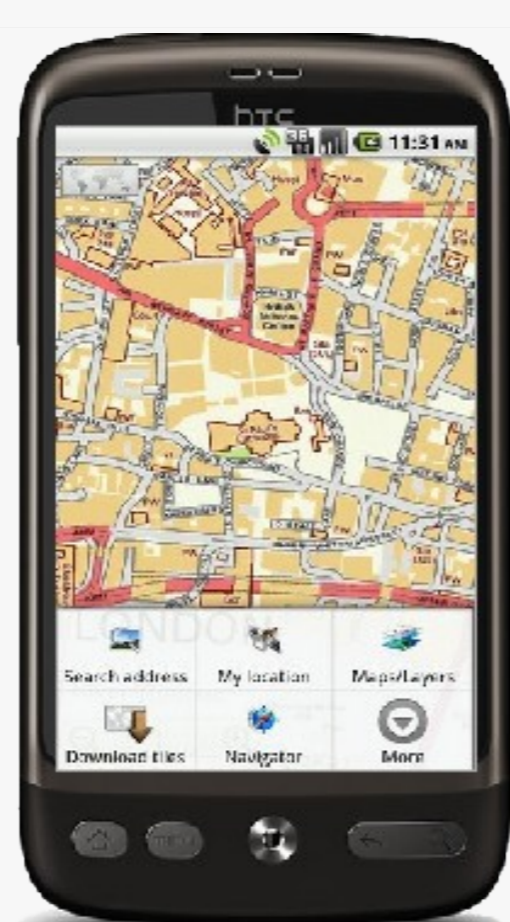
- Access to **WMS, WMS-C, TMS, OSM, OS OpenData, Bing Maps, Yahoo Maps**, etc.
- Localization/Navigation **GPS**
- **Quick Zoom**
- Remote **Search** of **POI** and **addresses**
- **Routes calculation**
- Info about **Weather forecast**
- **Street View** Mode
- Tiles downloader from phone's menu
- Tiles downloader from phone: **PhoneCache**
- **Off-line** Mode
- Share Location: **Twitter/Facebook**
- Vector data support, under development: (**WFS, KML, GML, GPX**, etc.)



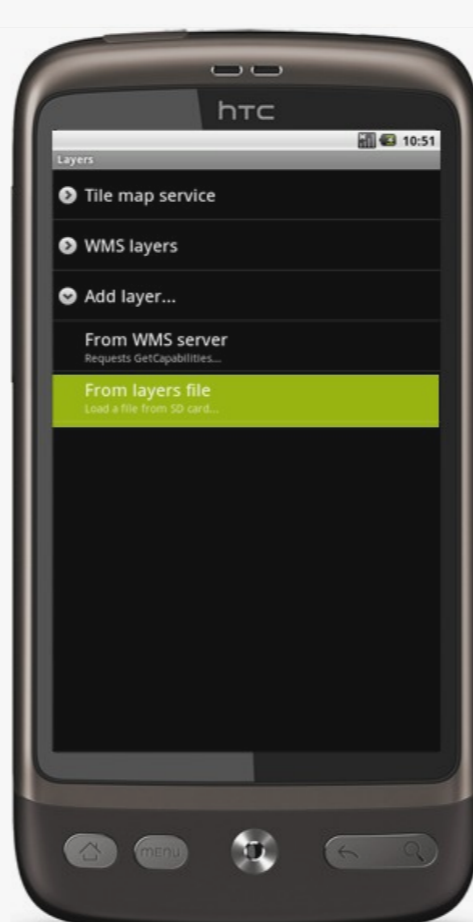
Images Gallery



Contextual menu



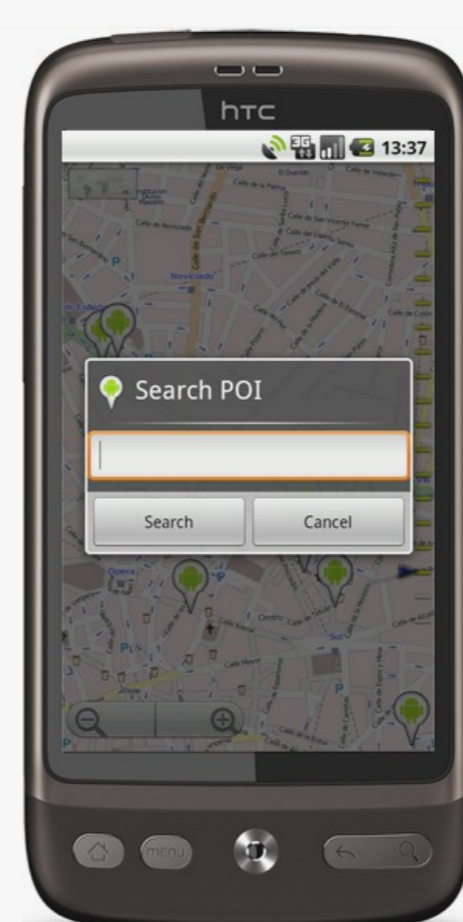
Main menu



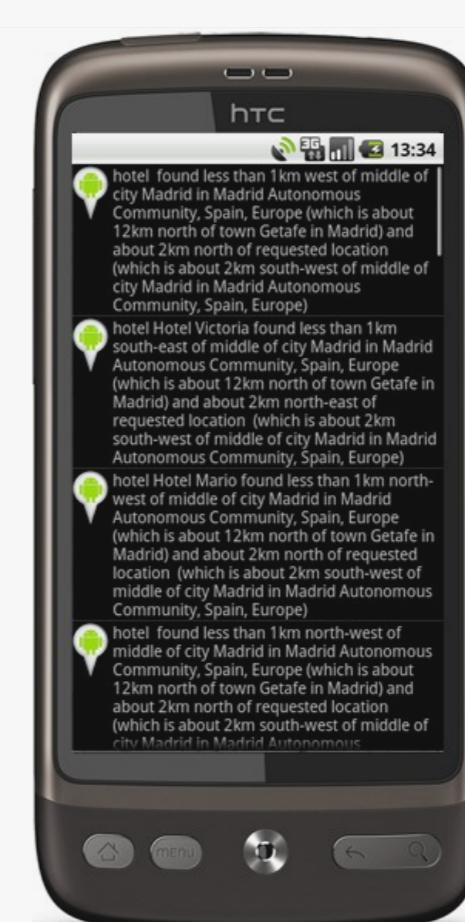
Add Layer



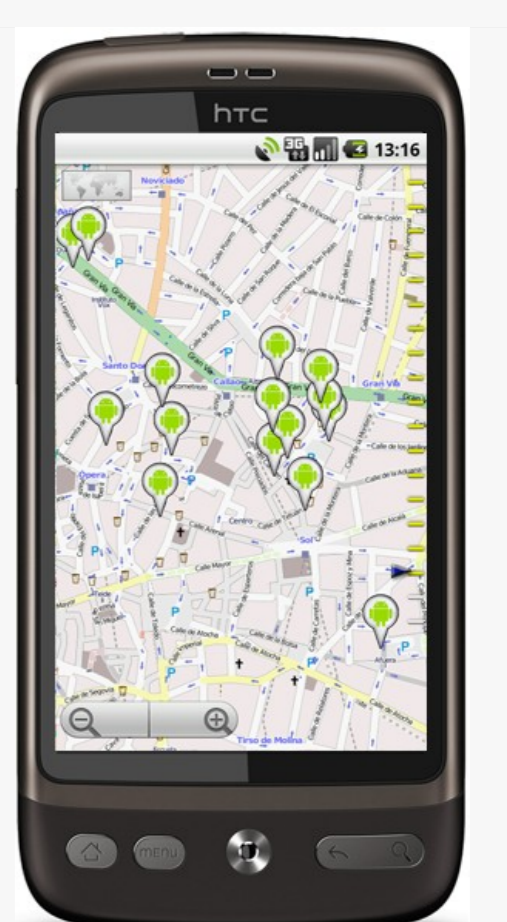
POIs over PNOA



Search of POIs



Info. POIs



POIs over OSM



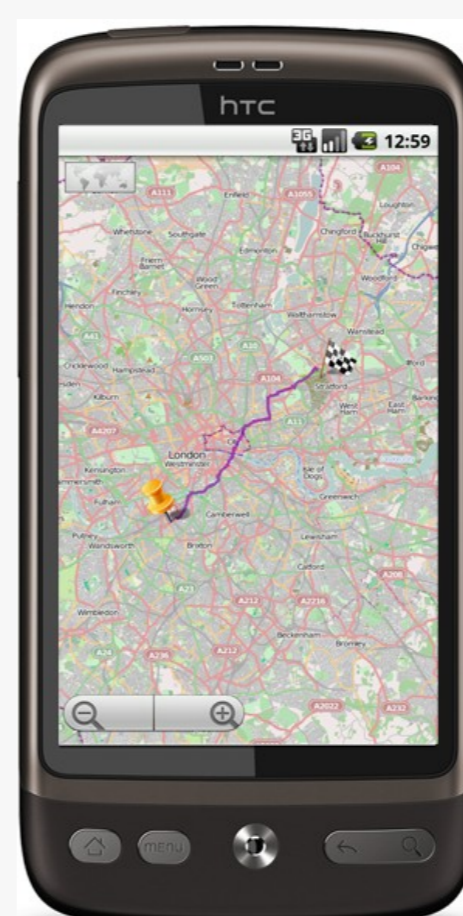
Routes Calculation



Start point



End point



Final Route



OpenData Layer



Share Location