

# gvSIG Workshop II

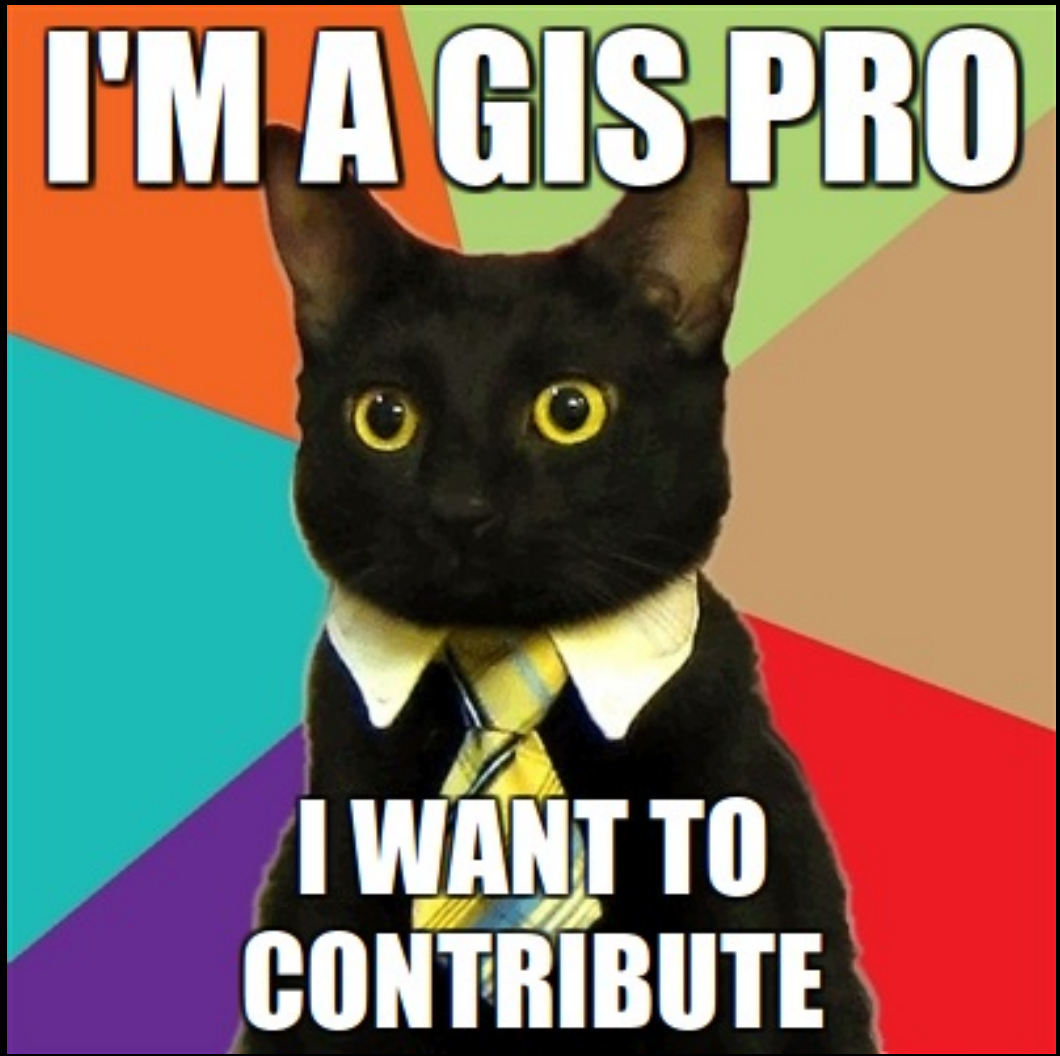


Mario Carrera  
mcarrera@gvsig.com













Amelia del Rey  
adelrey@gvsig.com

José Vicente Higón  
jvhigon@gvsig.com

Jorge Sanz  
jsanz@gvsig.com



# Participating on the gvSIG community

- Use gvSIG products! 
- Share, discuss, help other fellows 
- Find and report bug fixes 
- Participate on Community events 
- Write papers, blog posts, use cases 
- Contract gvSIG projects and developments 
- Teach gvSIG 
- Translate documentation 
- Create new artwork 
- Develop new (free) features 
- Hack and improve (and share) 
- Participate on Code Sprints 



User



Suit



Devel

## The mailing lists

---

### gvSIG announces mailing lists

Mailing lists, in English and Spanish, oriented to the news related to the gvSIG Project. At this way, it's not necessary to be registered in other mailing lists of the project with more traffic to be aware of the news related to the gvSIG project. Sending mails to these lists is not allowed.

  <https://lists.forge.osor.eu/listinfo/gvsig-desktop-announces-es>

  <https://lists.forge.osor.eu/listinfo/gvsig-desktop-announces-en>

### English spoken users mailing list

This mailing list is for non-Spanish spoken users, where the preferred language is English.

  [http://listserv.gva.es/cgi-bin/mailman/listinfo/gvsig\\_internacional](http://listserv.gva.es/cgi-bin/mailman/listinfo/gvsig_internacional)

### Spanish spoken users mailing list

This is the mailing list for Spanish spoken users, where they can send their problems or doubts with gvSIG.

  [http://listserv.gva.es/cgi-bin/mailman/listinfo/gvsig\\_usuarios](http://listserv.gva.es/cgi-bin/mailman/listinfo/gvsig_usuarios)

### English spoken developers mailing list

This is the mailing list for non-Spanish spoken developers, and this is the main contact point for developers (in English mainly).

  <https://lists.forge.osor.eu/listinfo/gvsig-desktop-devel>

### Spanish spoken developers mailing list

This list is for those developers that want to argue about technical questions on gvSIG.

  [http://listserv.gva.es/cgi-bin/mailman/listinfo/gvsig\\_desarrolladores](http://listserv.gva.es/cgi-bin/mailman/listinfo/gvsig_desarrolladores)

### Public mailing list of the gvSIG Technical Steering Committee (TSC)

This mailing list is aimed for discussions, on a technical and an organizational level, of the gvSIG TSC group. The list is also accessible to the public, so it's open to anyone willing to collaborate or share their opinions.

The allowed languages for this mailing list are Spanish and English. Most of the discussion is done in Spanish but don't hesitate to ask in English if you feel more comfortable.

   <https://lists.forge.osor.eu/listinfo/gvsig-desktop-tsc-pub>

### Builds announce mailing list

This mailing list is aimed to publish the release of a new build of gvSIG or any extension. This mailing list is aimed to testers and developers that want to test non-stable releases.

<https://gvsig.org/lists/mailman/listinfo/gvsig-announce-builds>

### Other mailing lists

Apart from official mailing lists, there are another mailing lists administered by the gvSIG users and developers. All of them have a lot of registered users and developers, and they can manage and collaborate to help to solve gvSIG problems and issues.

There are some lists of the [gvSIG communities](#) created, and other ones that haven't been organized by an official community created but have a lot of users and developers that speak the same language.

- **Italian users list.** This list is aimed to the Italian community of gvSIG, and is proudly administered by Antonio Falciano, Alberto Riva and Alessandro Sgambati.

 [https://gvsig.org/lists/mailman/listinfo/gvsig\\_italian](https://gvsig.org/lists/mailman/listinfo/gvsig_italian)

- **gvSIG Brazilian community list.** This list is aimed to the [gvSIG Brazilian community](#) users and developers, and is proudly administered by Maria Augusta Doetzer y Marilice Cordeiro.

 [https://gvsig.org/lists/mailman/listinfo/gvsig\\_br](https://gvsig.org/lists/mailman/listinfo/gvsig_br)

ID	Summary	Open Date
<input type="checkbox"/> 15210	<a href="#">Missed translations in the Polar Matrix window</a>	2011-04-06 10:35
<input type="checkbox"/> 15211	<a href="#">Pierdes los IDs al exportar a Postgis.</a>	2011-04-06 12:41
<input type="checkbox"/> 15217	<a href="#">Quick Print grid error</a>	2011-04-07 10:23
<input type="checkbox"/> 15218	<a href="#">Lateral buffer description not available</a>	2011-04-07 13:33
<input type="checkbox"/> 15219	<a href="#">gvSIG starts with a wrong language for first time (after installation)</a>	2011-04-07 19:26
<input type="checkbox"/> 15220	<a href="#">Lateral buffer description missing.</a>	2011-04-07 20:02
<input type="checkbox"/> 15221	<a href="#">Error writing .gvp file when user sets and unsets absolute path option.</a>	2011-04-07 20:14
<input type="checkbox"/> 15223	<a href="#">Color error in text dialog box in Map</a>	2011-04-08 10:48
<input type="checkbox"/> 15224	<a href="#">Problems with Khmer language in Java</a>	2011-04-08 12:29
<input type="checkbox"/> 15226	<a href="#">Locator Line Width on Map</a>	2011-04-08 14:06
<input type="checkbox"/> 15227	<a href="#">Error when exporting to postscript Map</a>	2011-04-11 08:51
<input type="checkbox"/> 15231	<a href="#">Behavior error inserting circle on Map</a>	2011-04-11 12:24
<input type="checkbox"/> 15237	<a href="#">Error when order of layers are modified in Preferences (patch for #13101)</a>	2011-04-12 16:14
<input type="checkbox"/> 15238	<a href="#">Add an end of line to the getAsString method of the DataSource</a>	2011-04-12 17:02
<input type="checkbox"/> 15239	<a href="#">Error in buffer geoprocess when buffer is defined in a field table</a>	2011-04-13 14:32
<input type="checkbox"/> 15241	<a href="#">It is not possible to add a prefix to the join</a>	2011-04-13 17:31

<http://www.gvsig.org/web/docusr/doctesting/interesting-links-for-testers>

# Translating documentation

Traduciendo de  a

**Título** ■

Installation

**Descripción**

Una breve descripción del contenido.

Installation guide

**Cuerpo del texto** ■

Text Format

```
The implementation is based on the ftp4che
java library
(http://ftp4che.sourceforge.net/ftp4che),
which can't be found in any of the
common maven public repositories. So,
beforehand, you will have to copy the
ftp4che jar file manually to your local maven
repository.
```

```
The ftp4che is available in the gvSIG maven
FTP repository, so you'll have to download it
with a ftp client.
```

**Título** ■

**Descripción**

Una breve descripción del contenido.

**Cuerpo del texto** ■

Text Format

# Translating the user interface

codigo	nombre	nombre nativo	bandera	pendiente	traducida	revisada	definitiva	
ar	Arabic	العربية		5515 100%	0 0%	0 0%	0 0%	
bg	Bulgarian	Български		1943 35%	3251 60%	322 5%	0 0%	
br	Breton	Brezhoneg		5443 99%	29 1%	0 0%	0 0%	
cs	Czech	Čeština		1229 22%	4287 78%	0 0%	0 0%	
da	Danish	Dansk		4610 85%	862 15%	0 0%	0 0%	
de	German	Deutsch		26 0%	5490 100%	0 0%	0 0%	
el	Greek	Ελληνικά		2820 51%	2696 49%	0 0%	0 0%	
en	English	English		183 3%	5333 97%	0 0%	0 0%	
en-us	English (USA)	English (USA)		839 15%	4677 85%	0 0%	0 0%	
es	Spanish	Español		340 6%	5176 94%	0 0%	0 0%	
eu	Basque	Euskara		644 11%	4872 89%	0 0%	0 0%	
fa	Persian	فارسی		5334 98%	138 2%	0 0%	0 0%	
fr	French	Français		459 8%	5057 92%	0 0%	0 0%	
gl	Galician	Galego		1592 29%	3924 71%	0 0%	0 0%	
hu	Hungarian	Magyar		4787 88%	685 12%	0 0%	0 0%	
it	Italian	Italiano		197 3%	5319 97%	0 0%	0 0%	
lo	Laotian	ລາວ		5465 99%	7 1%	0 0%	0 0%	
pl	Polish	Polski		686 12%	4830 88%	0 0%	0 0%	
pt	Portuguese	Português		3732 68%	1784 32%	0 0%	0 0%	
pt-br	Brazilian Portuguese	Português (Brasil)		76 1%	1105 20%	4335 79%	0 0%	
ro	Romanian	Română		1339 24%	4177 76%	0 0%	0 0%	
ru	Russian	Русский		96 1%	5420 99%	0 0%	0 0%	
sl	Slovenian	Slovenščina		5278 96%	238 4%	0 0%	0 0%	
sr	Serbian	српски		1646 30%	3870 70%	0 0%	0 0%	
sw	Swahili	Kiswahili		4072 74%	1444 26%	0 0%	0 0%	
th	Thai	ไทย		5044 93%	428 7%	0 0%	0 0%	
tr	Turkish	Türkçe		2102 38%	3414 62%	0 0%	0 0%	
vl	valencian	valencià		826 15%	4690 85%	0 0%	0 0%	
zh	Chinese	中文		3954 72%	1562 28%	0 0%	0 0%	

**Sumario**

Total Pendiente Traducida Revisada Definitiva

Todas 5472 155 2% 5317 98% 0 0% 0 0%

---

**Lista de 1 a 150 de 5472**

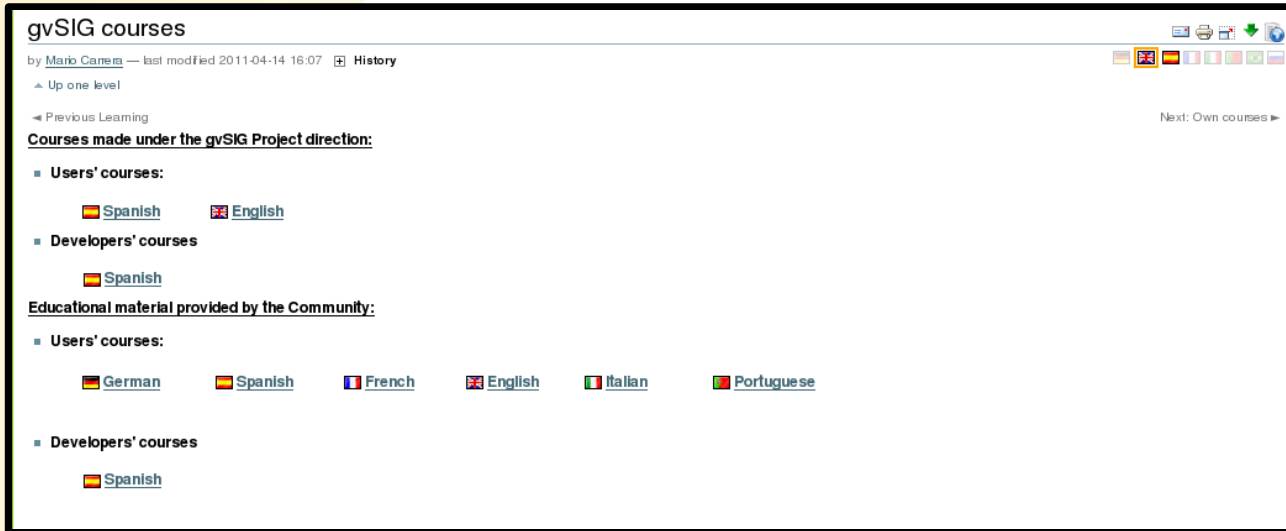
Simbolo Estado Idioma Traducción Nuevo estado

Pulse para esconder la columna

Simbolo	Estado	Idioma	Traducción	Nuevo estado
(escala_maxima)		it	(escala massima) {(scala massima)}	
		en	(Maximum scale)	
		es	(escala máxima)	
(escala_minima)		it	(scala minima)	
		en	(Minimum scale)	
		es	(escala minima)	
0		it	0	
		en	0	
		es	0	
1		it	1	
		en	1	
		es	1	
10_paginas_delante		it	Indietro di 10 pagine	
		en	Back 10	
		es		

Buttons: Grabar, Invalidar, Desactivar Cadena, Borrar, edit

# Contributing new docs



gvSIG courses

by [Mario Camero](#) — last modified 2011-04-14 16:07 [History](#)

[Up one level](#)

[Previous Learning](#) Next: [Own courses](#)

**Courses made under the gvSIG Project direction:**

- Users' courses:
  - [Spanish](#) [English](#)
- Developers' courses
  - [Spanish](#)

**Educational material provided by the Community:**

- Users' courses:
  - [German](#) [Spanish](#) [French](#) [English](#) [Italian](#) [Portuguese](#)
- Developers' courses
  - [Spanish](#)

- Courses
- Tutorials
- Papers
- Articles
- Videos
- ...



**Courses in Italian:**

[gvSIG materials in Italian](#)

Several materials about gvSIG in Italian, available in [www.geoforus.it](http://www.geoforus.it).

[Course record](#)

[gvSIG 1.1.2 tutorial in Italian](#)

gvSIG 1.1 Tutorial in italian made by R3 GIS Srl company. It describes the main gvSIG's functionality with practical examples.

[Course record](#) [Course documentation](#)

<http://www.gvsig.org/web/docusr>





gvSIG Outreach

a place to boost the promotion of gvSIG products and community

Home **Case Studies** Spread Contribute Contact

Home

Search

### gvSIG Case Studies

This section is aimed to show where gvSIG is being used as core GIS technology. Try to navigate by country or sector or check the [categories page](#) and see where gvSIG is rocking.

You can also subscribe to the [case studies feed](#) to be notified when new case studies are added to the portal.

### Recent Case Studies

- gvSIG and training activities in the framework of the

## Recent Case Studies

### gvSIG and training activities in the framework of the SGIAR Project

Submitted by Isanjaime on June 20th, 2011 at 6:43:36 AM

**Sectors:** [Agriculture, Livestock and Fisheries](#) · [Education and Training](#)

**Software:** [gvSIG Desktop](#)

**Situation:**

It was necessary to provide GIS training activities to 12 researchers of the National Institute of Agricultural Research of Algeria (INRAA).

**Country:** [Algeria](#)

[Read more](#) 75 reads

### gvSIG geoResources

## gvSIG Desktop poster

Submitted by Isanjaime on March 11th, 2011 at 12:31:20 PM



**Author:**  
gvSIG Association

**Sources:**  
 [Zip file in Spanish](#)  
 [Zip file in English](#)  
 [Zip file in Japanese](#)  
 [Zip file in German](#)

**License:**  
Creative Commons CC-BY-

**Spread type:** Posters

## Wallpapers

Wallpapers focused on gvSIG applications, events, etc.

### gvSIG Orange (1280x960)

Submitted by Isanjaime on March 17th, 2011 at 9:27:04 AM



**Author:**



187)

- Posters
- Wallpapers
- Logos
- Buttons
- Splash screens
- Packaging
- ...



You are here: Home

## Welcome

### gvSIG Association: New ideas for a new model.

The gvSIG Association aims gvSIG project sustainability and the development of the Free Geomatics.

The Association raises a **new business model** around Free Software **democratic values**, based on **cooperation and shared knowledge**, where part of the generated benefit reverts on the strengthening of the gvSIG project.

The sustainability of the gvSIG Project is based on maintaining the [gvSIG Professional Structure](#) and the necessary infrastructures of the gvSIG Community.

You can look for more information about gvSIG on:

For example to the gvSIG Association :-) <http://www.gvsig.com>

## gvSIG training

### Available Courses

#### PROXIMAMENTE... Geo-Procesamiento Avanzado: Sextante sobre gvSIG en Español

Profesor: **Antonio Ordóñez**

Available places: Unlimited

Próximamente Geo-Procesamiento Avanzado: Sextante sobre gvSIG en Español

#### gvSIG para usuarios (Idioma: español)

Profesor: **Rafael Gonzalez**

Profesor: **Valenty Gonzalez**

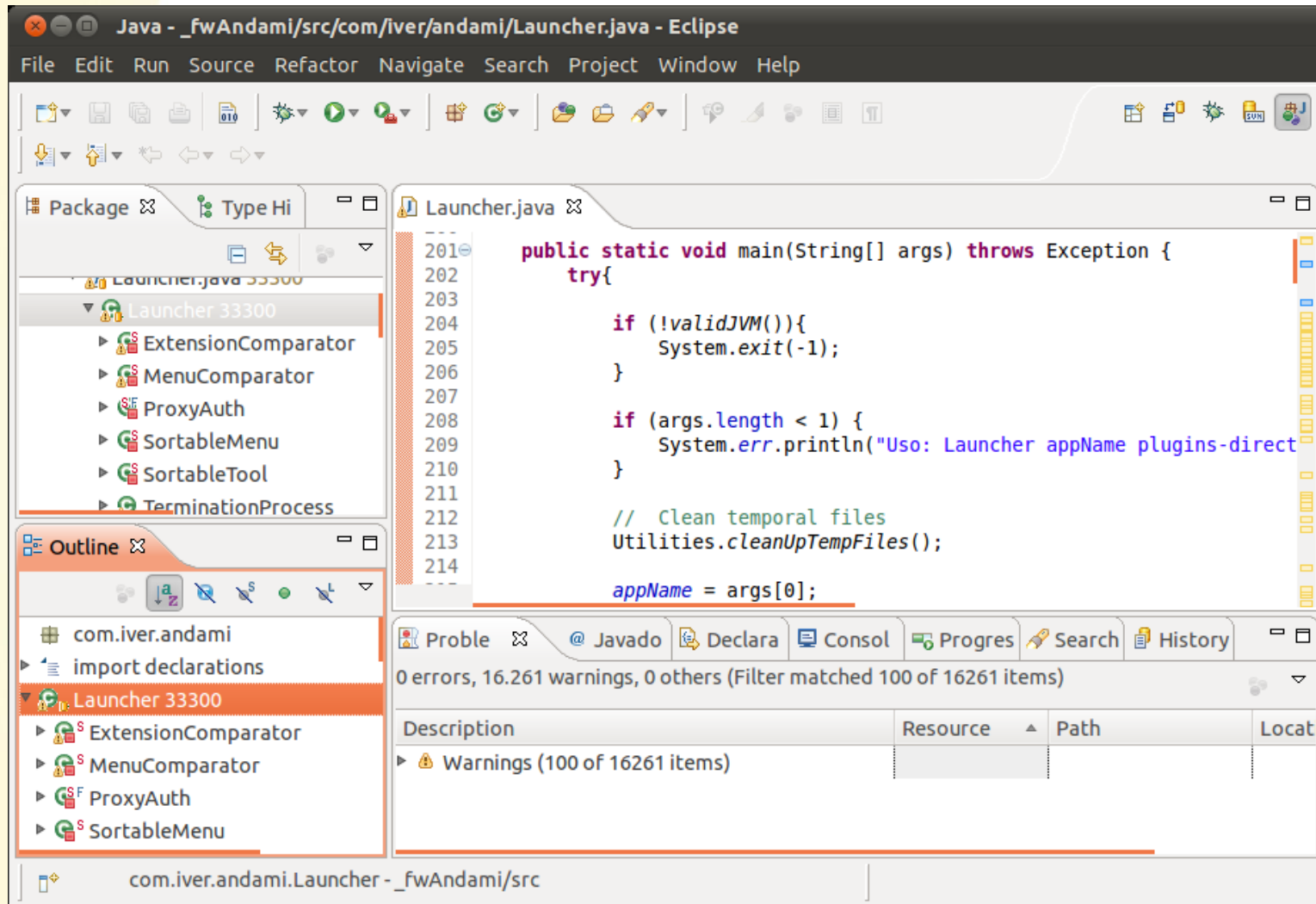
Available places: 59

Cost: €295.00

En Curso Básico de gvSIG para usuarios (Idioma: español) está compuesto de Seis (06) Módulos Teórico Prácticos y una Encuesta Final, quedando de esta manera:

- 1.- Introducción al proyecto gvSIG
- 2.- Vistas
- 3.- Tablas
- 4.- Mapas
- 5.- Edición gráfica y alfanumérica
- 6.- Geoprocesamiento Básico
- 7.- Encuesta de Satisfacción

For example to the gvSIG Association :-) <http://gvSIG-training.com/>



Source code at <https://svn.forge.osor.eu/svn/gvsig-desktop>

# Releasing new FOSS contributions

## Downloads






[add new software project](#)









Go directly to project...

Currently listing 31 projects with 43 releases.

The latest releases in each category. To see all projects in a specific category, click "Show all".

analysis	RSS
 Visualizacion avanzada 1.9.0	2010-03-15
 extWPS 1.0 (Alpha release)	2009-08-14
 DielmoOpenLiDAR 1.0	2008-12-15
 extWaterNetwork 1.0 (Alpha release)	2008-12-09
 Herramienta de análisis de redes en un sistema de información geográfica 1.0	2008-11-12
<a href="#">Show all 5 projects in this category...</a>	

custom data access	RSS
 Nav Table 0.6	2010-05-25
 StereoWebMap en gvSIG 0.1 (Alpha release)	2010-03-31
 Nav Table 0.4	2009-09-21
 extMDB 1.1	2009-05-06
 extMDB 1.0	2009-03-04
<a href="#">Show all 7 projects in this category...</a>	

editing	RSS
 StereoWebMap en gvSIG 0.1 (Alpha release)	2010-03-31
<a href="#">Show all 2 projects in this category...</a>	

<http://www.gvsig.org/plugins/downloads>

**I'm a GIS PRO**



**I want to do an  
official project**



# Why to be an official project

- To make the developments **accessible** for the whole community, meeting an acceptable quality level (software – docs)
- To have a guided process by the gvSIG team in order to develop the **new features** (not duplicated efforts – make things scalable)
- To have the possibility of releasing the new features under an **official version** of gvSIG



# Why this process?

- The main goal of the official projects is to contribute to the gvSIG project in an **organized manner**, providing a complete GIS software fulfilling **quality** standards.
- To make an official project is a **process**, that needs to be guided taking into account the gvSIG project's requirements
- Which are these **requirements**?

# Requirements: basic contrib.

- These contributions are not aimed to be maintained by the gvSIG team, but by the contributors themselves, it is included:
  - Development
  - Testing design and execution
  - User manuals
- This level of contribution is focused on the **packaging and distribution** of the new features
- This is a minimum level for a software development project

# Requirements: full contrib.

- These contributions are aimed to be maintained by the gvSIG team if necessary, and by contributors themselves, it is included:
  - Development
  - Development guides
  - Testing design and execution
  - User manuals
- This level of contribution is focused on the development issues such as design, coding and **software engineering** guidelines

# Official contributions

## gvSIG-graphlegend

It's a gvSIG extension that allows users to add legend graphics to views and layouts. It allows to add pie diagrams

## Lateral buffer and split line geoprocess

## NavTable

gvSIG extension that allows the management of alphanumeric data in a comfortable way.

## PostGIS raster connector for gvSIG

## Select duplicated rows in table

## Ubuntu Package

<http://www.gvsig.org/web/home/projects/contrib/>

gvSIG training



# What gvSIG training is

- Main goal: professional training and e-learning for GIS solutions based on open source
- Courses based on Moodle:
  - Theory: online documents, video, ...
  - Practice: live-dvd, online tests, ...
  - Support: email, chat, ..
  - Language: now it's being translated to English, Portuguese and Italian
- gvSIG certificate
- <http://gvsig-training.com/>

# thank you!!



- I'm a GIS pro  
<http://memegenerator.net/instance/8310889>
- Icons
  - [http://www.iconfinder.com/icondetails/7388/128/forum\\_friends\\_group\\_member\\_people\\_users\\_icon](http://www.iconfinder.com/icondetails/7388/128/forum_friends_group_member_people_users_icon)
  - [http://www.iconfinder.com/icondetails/43200/48/education\\_geek\\_nerd\\_teacher\\_icon](http://www.iconfinder.com/icondetails/43200/48/education_geek_nerd_teacher_icon)
  - [http://www.iconfinder.com/icondetails/49338/64/business\\_man\\_client\\_consultant\\_male\\_man\\_user\\_icon](http://www.iconfinder.com/icondetails/49338/64/business_man_client_consultant_male_man_user_icon)
- Kittens by Christian Holmer  
<http://www.flickr.com/photos/crsan/2571204698>





## Attribution-ShareAlike 3.0 Unported

### You are free:



**to Share** — to copy, distribute and transmit the work



**to Remix** — to adapt the work



### Under the following conditions:



**Attribution** — You must attribute the work in the manner specified by the author or licensor (but not in any way that suggests that they endorse you or your use of the work).



**Share Alike** — If you alter, transform, or build upon this work, you may distribute the resulting work only under the same or similar license to this one.