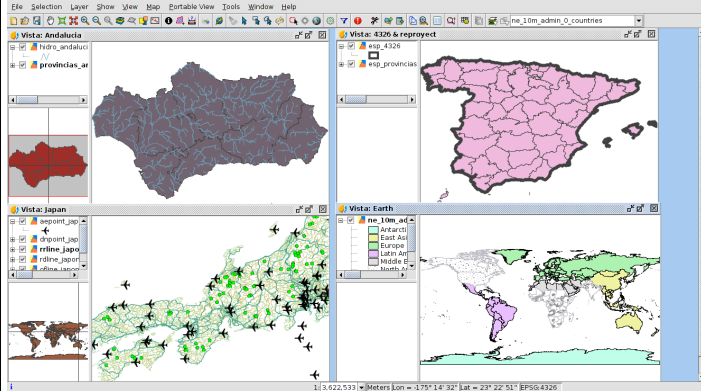
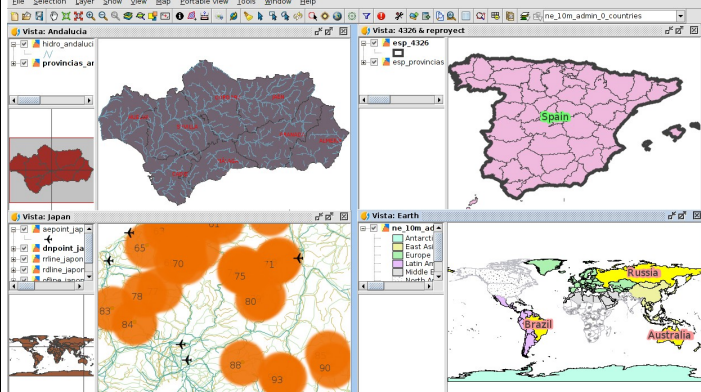
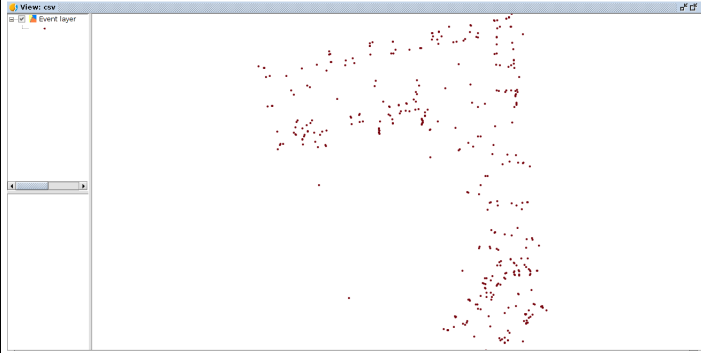


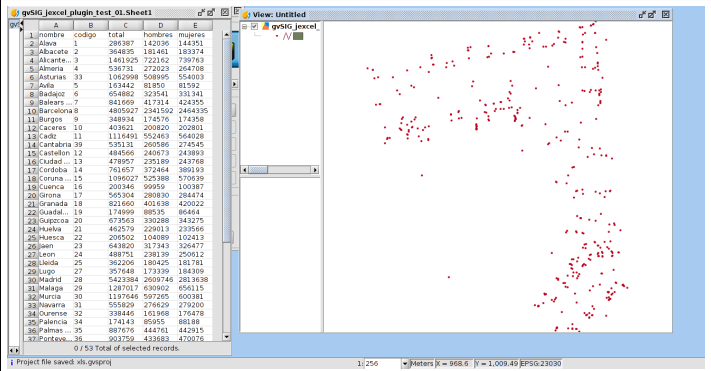
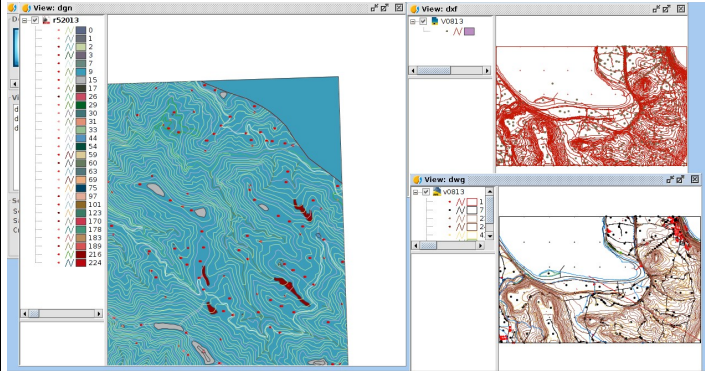
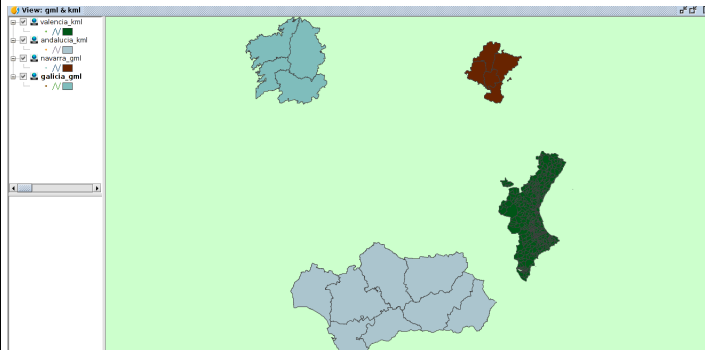
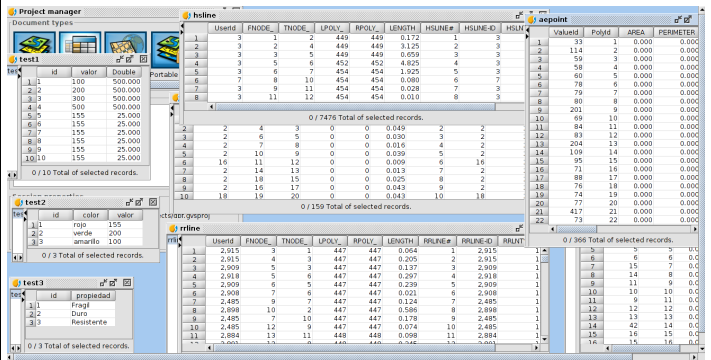
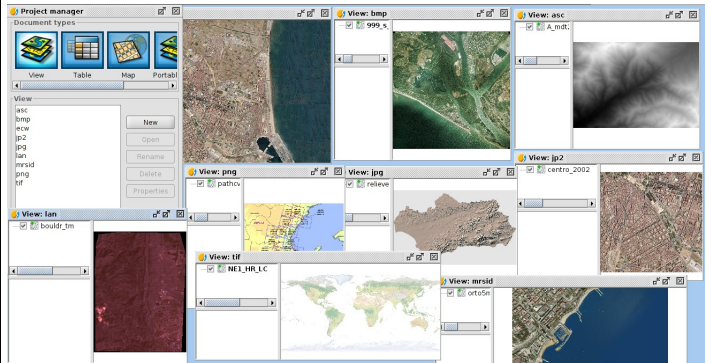
# Testing plan

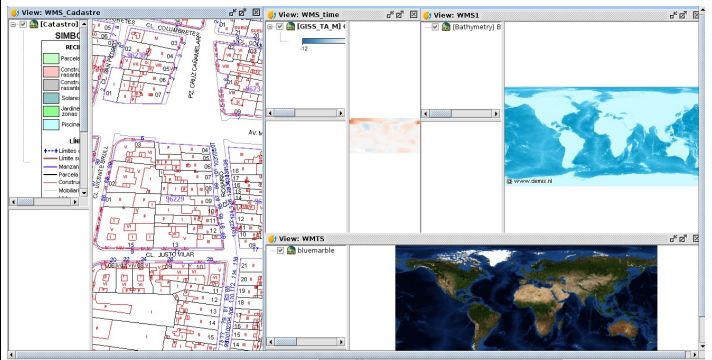


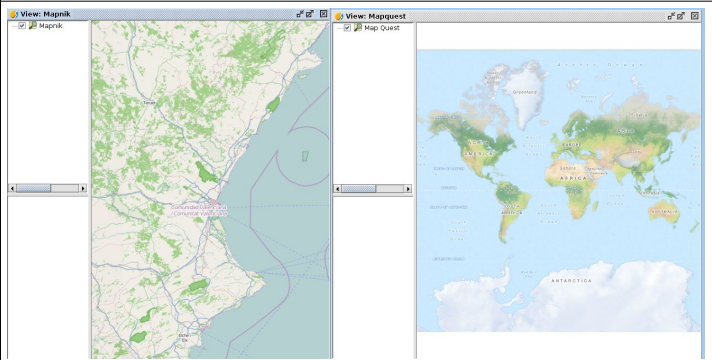
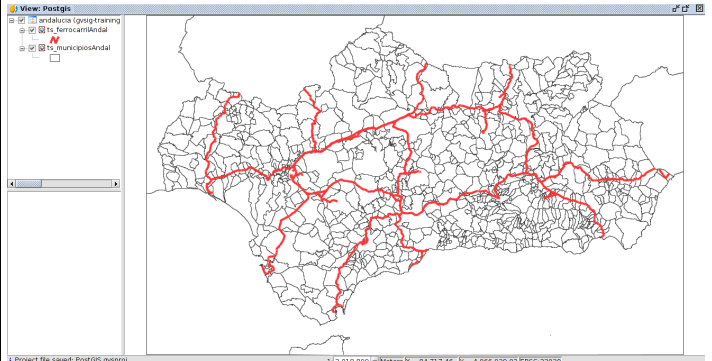
There are different projects created on gvSIG that allow to make a testing plan to check the access to the main formats supported by gvSIG on Windows and Linux in a quick way.

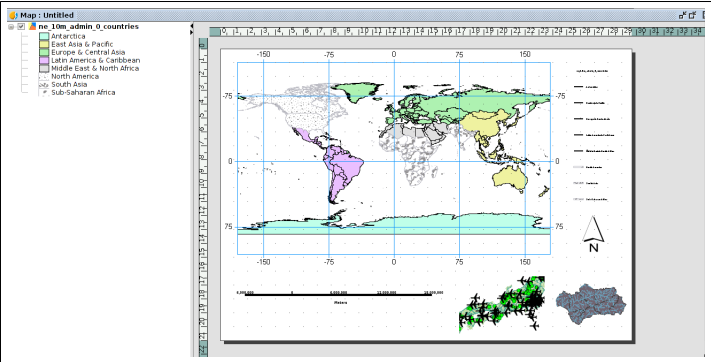
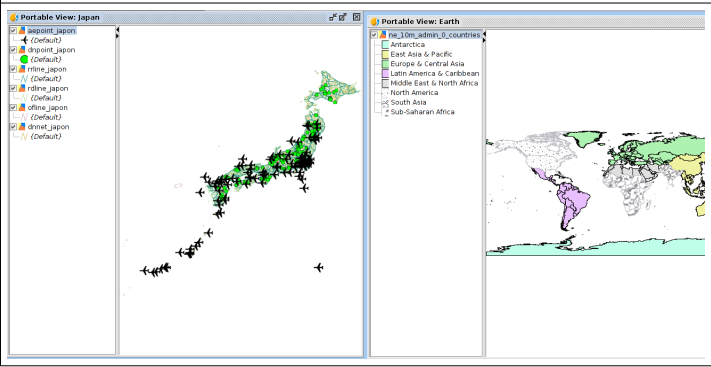
These projects can be downloaded from

<http://downloads.gvsig.org/download/testing/Testdata.tar.bz2>

Project name	Description	Expected results
Shp	Shapefiles in different projections and with reprojected layers	
Shp_labels	Shp with different labellings (basic, halo option, bullet points and labelling only selected features)	
Csv	Csv as event layer	

Xls	Excel sheet loading	
CAD	dxf, dgn, dwg loading	
Gkml	gml and kml loading	
Dbf	dbf loading	
Raster	asc, bmp, ecw, jp2, jpg, lan, mrsid, png and tif loading	

OGC_wms	wms and wmts loading	
OGC_wfs	wfs loading	
OGC_wcs	wcs loading	
OSM	OSM tiles loading	
PostGIS	Vector PostGIS loading	

Layout	Project with layout	 <p>The screenshot shows a map application window titled "Map: Untitled". On the left is a legend titled "new_110w_admin_0_countries" with color-coded categories: Antarctica (light blue), East Asia &amp; Pacific (green), Europe &amp; Central Asia (yellow), Latin America &amp; Caribbean (purple), Middle East &amp; North Africa (light green), North America (pink), South Asia (light blue), and Sub-Saharan Africa (dark blue). The main map area displays a world map with a blue grid. The map includes latitude and longitude coordinates, a scale bar, and a north arrow. A small inset map in the bottom right corner shows a zoomed-in view of a specific region.</p>
Portable view	Project with Portable view	 <p>The screenshot shows a map application window with two panes. The left pane is titled "Portable View: Japan" and displays a zoomed-in map of Japan with a grid. The right pane is titled "Portable View: Earth" and displays a world map with a grid. Both panes have a legend on the left side, identical to the one in the first screenshot. The "Portable View: Japan" pane also includes a list of layers on the left, such as "background_japan", "outline_japan", and "point_japan", each with a "Default" label.</p>